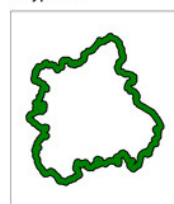


This map is reproduced from Ordnance Survey material with the permission of Ordnance Survey on behalf of the Controller of Her Majesty's Stationery Office © Crown copyright. Unauthorised reproduction infringes Crown copyright and may lead to prosecution or civil proceedings. West Midlands Regional Assembly, 100032985, (2008).






Project:- WEST MIDLANDS REGIONAL FLOOD RISK APPRAISAL

Figure 8:- PRESENT DAY INHERENT FLOOD RISK

Keyplan:-



Legend:-

-  West Midlands Regional Boundary
-  < 5% in Present Day Flood Zone 3
-  5 - 10% in Present Day Flood Zone 3
-  10 - 20% in Present Day Flood Zone 3
-  > 20% in Present Day Flood Zone 3

West Midlands  
Regional Assembly  
Albert House  
Quay Place  
92 - 93 Edward Street  
Birmingham  
B1 2RA

**Halcrow**  
Lyndon House  
62 Hagley Road  
Edgbaston  
Birmingham  
B16 8PE

Rev.	By	Date	Description

Drawn By :- A J Bryan	Revision :-	Drawing Scale :- 1:250,000	Drawing No. :- WB/RFA/DRAWING - 009
Checked By :- B L Dunn	Status :-	Sheet No. :- 1 of 1	Date :- 12th August 2008
Approved By :- S Saranga	FINAL	Plot Scale :- 1:1 @ A1	Issuing Office:- Birmingham