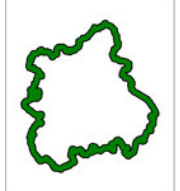


This map is reproduced from Ordnance Survey material with the permission of Ordnance Survey on behalf of the Controller of Her Majesty's Stationery Office © Crown copyright. Unauthorised reproduction infringes Crown copyright and may lead to prosecution or civil proceedings. West Midlands Regional Assembly, 100032985, (2008).






Project:- WEST MIDLANDS REGIONAL FLOOD RISK APPRAISAL

Figure 11:- LOCATION OF SSDs, GROWTH POINTS & AREAS OF HIGH GROWTH (>8000 TOTAL NET DWELLINGS 2006-2026)

Keyplan:-



Legend:-

-  West Midlands Regional Boundary
-  Settlements of Significant Development
-  DCLG Growth Points
-  High Growth Areas (indicative average annual growth > 900)
-  High Growth Area - Black Country

West Midlands
Regional Assembly
Albert House
Quay Place
92 - 93 Edward Street
Birmingham
B1 2RA

Halcrow
Lyndon House
62 Hagley Road
Edgbaston
Birmingham
B16 8PE

Rev.	By	Date	Description

Drawn By :- A J Bryan	Revision :-	Drawing Scale :- 1:250,000	Drawing No. :- WB/RFA/DRAWING - 013
Checked By :- B L Dunn	Status :-	Sheet No. :- 1 of 1	Date :- 12th August 2008
Approved By :- S Saranga	FINAL	Plot Scale :- 1:1 @ A1	Issuing Office:- Birmingham